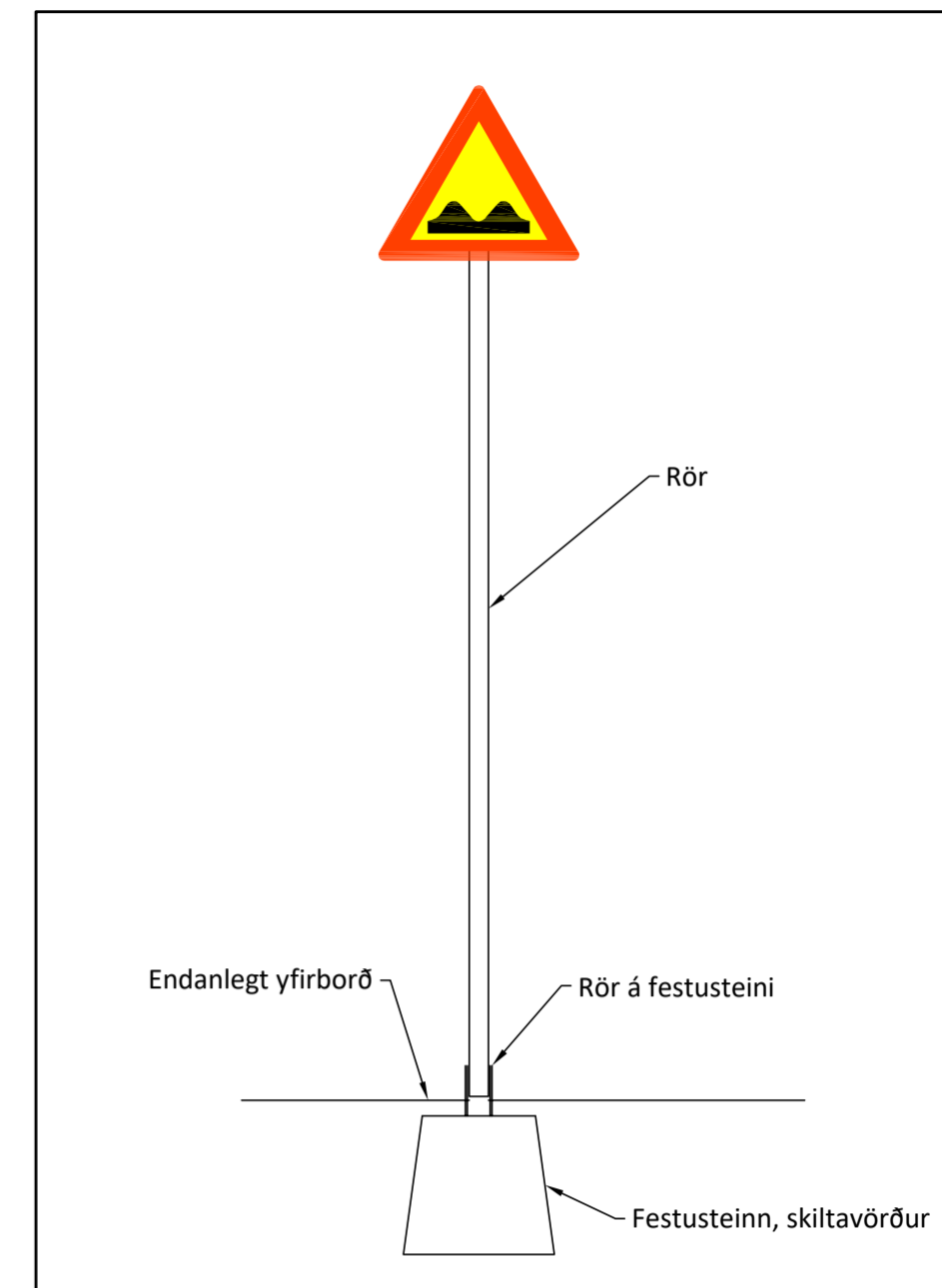
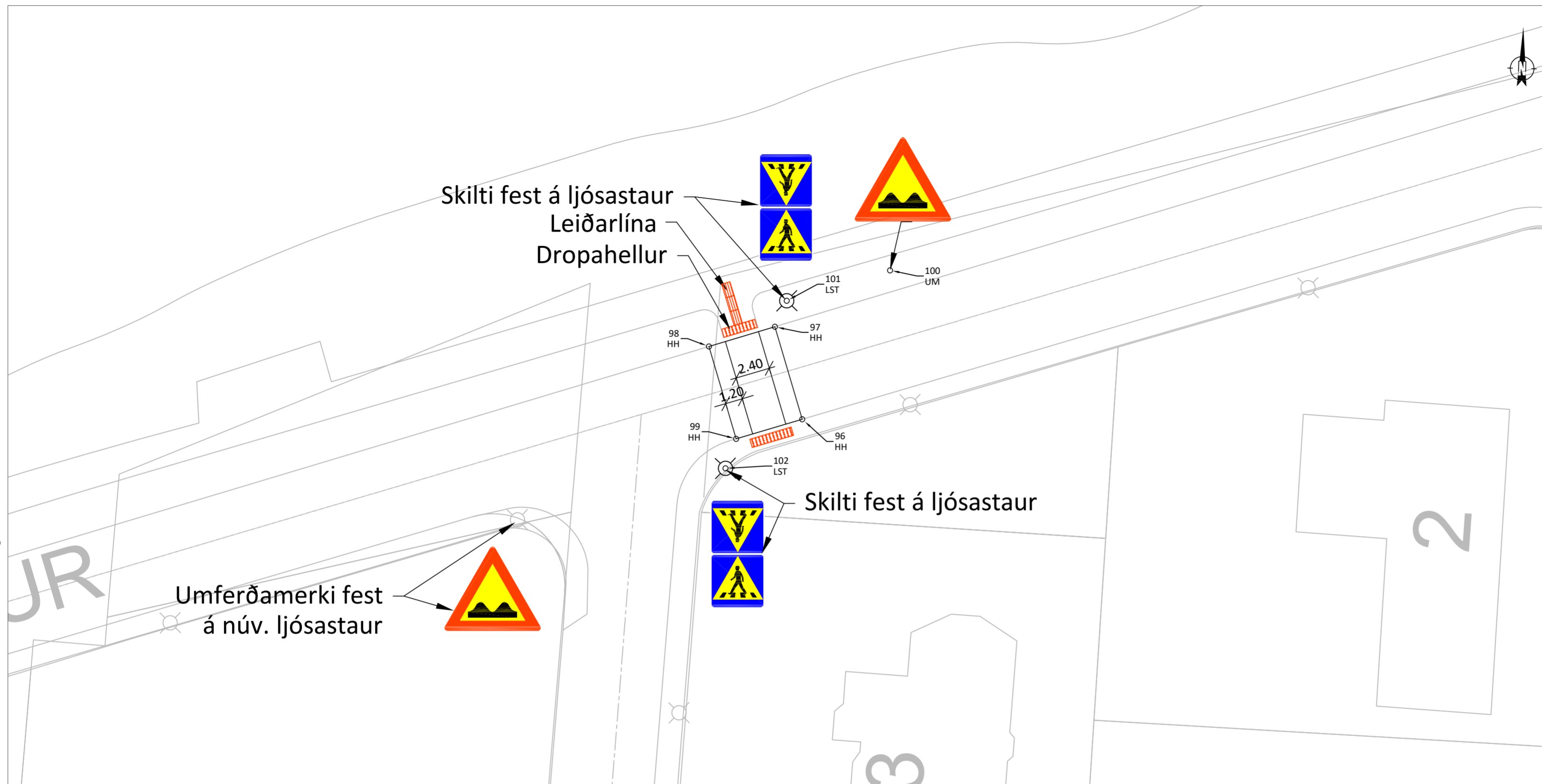


O:\A\Árborg_2839\037_Bæjaræknifráeðingur\01_Nýframkvæmdir gatna\Hraðahindranir_Selfossi 2022.dwg



Umferðamerki

HNITASKRÁ			
Nr.	X-hnit	Y-hnit	Lýsing
100	402016.17	383258.40	UM

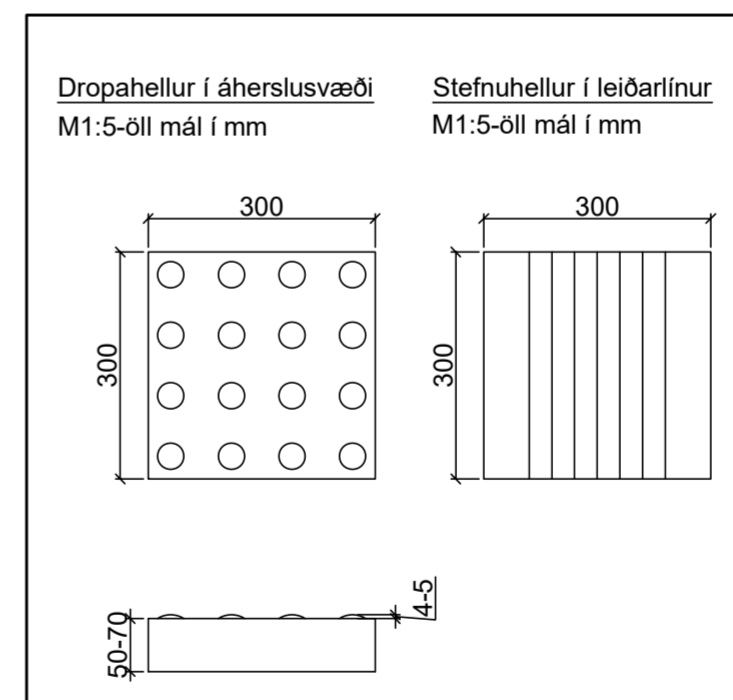
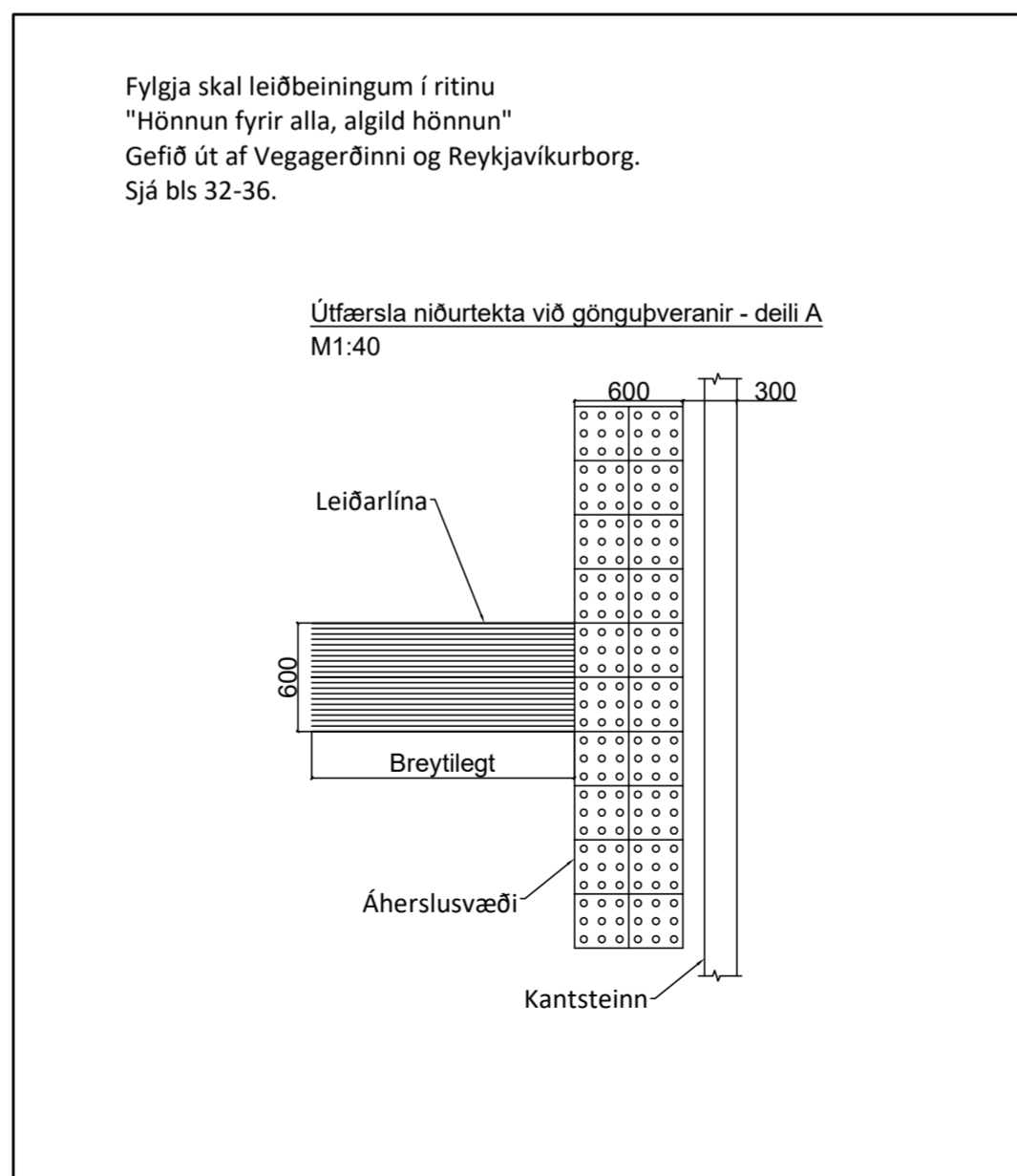
Ljósastaurar

HNITASKRÁ			
Nr.	X-hnit	Y-hnit	Lýsing
101	402008.98	383256.28	LST
102	402004.71	383244.60	LST

Hraðahindrun

HNITASKRÁ			
Nr.	X-hnit	Y-hnit	Lýsing
96	402010.06	383248.02	HH
97	402008.16	383254.47	HH
98	402003.56	383253.10	HH
99	402005.46	383246.66	HH

ÚTG.	DAGS.	ÚTGÁFUERILL	HANNAD TEIKN. YFIRF.
-	-	-	-
-	-	-	-
-	-	-	-
-	-	-	-



Skýringar

	Dropahellur og Stefnuhellur
	Hraðahindrun A20.11
	Gangbraut D02.11
	30 km svæði lýkur B29.30
	30 km svæði hefst B28.30



TEIKNINÚMÉR	BLADSTÆRD	HANNAD:	BÁ
2839-037-011	A2	TEIKNAD:	BÁ
E102		YFIRFARID:	SRU
DAGS.	MÆLIKVARDI	ÚTGÁFA	
02.05.2022	1:250	Ú	

Sveitarfélagið Árborg

Árvegur
Hraðahindrun og umferðamerki
Grunnmynd

2.5.2022 10:36:34